དཔལ་ལྡན་འབྲུག་གཞུང་།
རྫོང་ཁག་བདག་སྐྱོང་ བཀྲིས་སྒང་།

Royal Government of Bhutan
Dzongkhag Administration
Trashigang

(Strive to learn, improve & transform with times)

BHUTAN

believe



Trashigang Dzongkhag, 2026

INDICATORS	YEAR			
1. GENERAL	**2026**			
Geographical Characteristics				
Area (sq. km)	3306 sq Km			
Altitude Range (masl.)	600m-4500m			
Administrative Tiers (Nos.)				
Dungkhags	3			
Gewogs	15			
Chiwogs	78			
Villages	410			
Gungtong	1469			
2. POPULATION	**2023**	**2024**	**2025**	**2026**
Total	42,299	41,723	41,123	40,499
Male	21,710	21,428	21,135	20,832
Female	20,589	20,295	19,988	19,668
Population density (per sq. km)	12.7	12.6	12.4	12.25
3. POVERTY RATE (TERMINAL)				
Consumption poverty rate Head count (%)	20.6			
4. HEALTH				
Infrastructure (Nos.)	**2023**	**2024**	**2025**	**2026**
Hospitals*	2	2	2	2
Indigenous Units	7	7	7	7
Basic Health Units (BHUs)	18	18	18	18
BHU I	5	5	5	5
BHU II	14	14	14	14
Outreach clinics	51	51	51	51
With sheds	49	49	49	49
Without sheds	2	2	2	2
Ambulance	12	11	11	11
Health Personnel (Nos.)	**2022**	**2023**	**2024**	**2025**
Doctors	16	15	15	15
Dungtshos (Indegenious Doctor)	4	4	4	4
Sowai Menpa (Indegenious Medical Technicians)	9	9	9	9
Assistant Clinical Officer	2	2	2	2
Nurses	76	75	61	71
Technicians	65	67	61	59







དཔལ་ལྡན་འབྲུག་གཞུང་།
རྫོང་ཁག་བདག་སྐྱོང་ བཀོས་སྐང་།

Royal Government of Bhutan
Dzongkhag Administration
Trashigang

(Strive to learn, improve & transform with times)

BHUTAN

believe

Health Indicators	**2022**	**2023**	**2024**	**2025**
Persons per doctor	2643.68	2442	5398	2700
Number of hospital beds available	110	110	110	110
Nurses per (1,000) persons	1.53	1.5	1.75	1.75
Ratio of beds per nurse	1.6	1.5	4:48	17:31
Ratio of nurses per doctor	4.06	5	3.5	4.74
Persons per hospital bed	384.53	333	333	368.19
Doctors per (1,000) persons	0.37	0.41	0.41	0.37
Sanitation	**2022**	**2023**	**2024**	**2025**
Proportion of population within 3 hrs reach to health facility (%)	98	98	98	98
Population access to safe drinking water (%)	99.5	99.9	99.9	99.9
Deliveries attended by trained personnel (%)	99.5	95.5	95.5	95.5
5. EDUCATION				
Number of educational institutes (Includes pvt. Nos)	**2023**	**2024**	**2025**	**2026**
Tertiary institutes under RUB	1	1	1	1
Central schools				
Higher secondary schools	6	6	6	6
Middle secondary schools	5	5	5	5
Lower secondary schools	5	5	5	5
Primary schools	36	36	35	35
Extended class room	2	2	2	2
Non-formal education centres	25	25	25	18
ECCD	52	52	53	56
Other institutes *(Zorigchusum/ TTI)*	1	1	2	2
Educational Indicators (Includes private schools)	**2022**	**2023**	**2024**	**2025**
School enrolment (Nos.)	9448	10354	8958	9888
Male	4453	4908	4259	4136
Female	4995	5446	4699	5320
Teachers (Nos.)	763	810	701	616
Male	0	451	459	403
Female	0	359	242	213
Pupil-teacher ratio	12.38	12.3	12.77	16
ECCD Facilatator	57	57	65	60
Male	5	5	6	5
Female	42	52	59	55
NFE learners (Nos.)	330	300	300	200
Male	54	38	38	36
Female	276	262	262	164
6. AGRICULTURE				
Land Registration by Type	**2024**		**2025**	
Dry land (acres)	5286.468		5286.468	
Wet land (acres)	17156.061		17156.061	
Orchard (acres)	319.48		319.48	



དབུས་སྲིད་འབྲུག་གཞུང་།
རྫོང་ཁག་བདག་སྐྱོང་ བཀོས་སྣང་།

Royal Government of Bhutan
Dzongkhag Administration
Trashigang

(Strive to learn, improve & transform with times)

BHUTAN

believe

	2022	2023	2024	2025
Functional Irrigation channels	239	239	239	239
Irrigational Channels (Kms)	282.6	282.6	282.6	282.6
Power tillers (Nos.)	256	256	256	256
RNR extension centres	15	12	12	12
Number of food processing unit	0	0	0	0
chainlink fencing (Nos.)	0	3	3	7
Chainlink fencing (kms.)	0	5.77	5.77	40.01
Farm sales shops (Nos.)	0	0	0	0
Renewal Natural Resources (RNR)	**2022**	**2023**	**2024**	**2025**
RNR extension centres (Nos.)	15	12	12	12
Livestock (Nos.)	**2022**	**2023**	**2024**	**2025**
Veterinary hospitals	1	1	1	1
Livestock extension centres	0	0	0	0
Regional livestock Development center	1	1	1	1
Fishery farms	0	0	0	0
Poultry farms	...	49	49	15
Piggery farms	8	8	8	18
Forestry	**2022**	**2023**	**2024**	**2025**
Territorial division HQs	1	1	1	1
Range offices	3	3	3	3
Beat offices	13	12	12	12
Community forest (acreas)	27557.79	33194.13	35848.671	17753.7
Nursery (Nos.)	5	9	4	4
Forest cover (%)	81	81	81	81
Protected areas (areas)		2	2	2
7. EMPLOYMENT	**2022**	**2023**	**2024**	**2025**
Labour force (%)	74.2	66.5	67.4	64.9
Male	74.6	68.4	71.6	70.5
Female	72	64.5	63	58.9
Un-employed (Nos.)	3.20%	0.80%	1.40%	0.80%
Population involved in agriculture (%)	65.8	43.3 (Bhutan)	54.90%	56.6
Un-employment rate	3.2%	0.8%	1.4%	0.80%
Labour force participation rate	74.20	0.67	67%	64.9
8. TRANSPORT & COMMUNICATION	**2022**	**2023**	**2024**	**2025**
Primary Natinal high way	116.9	116.9	116.9	116.9
Secondary national Hogh way	16	16	16	16
Dzongkhag roads	275.88	275.88	275.88	275.88
Urban roads	6.6	6.6	6.6	6.6
Access road	28.5	28.75	28.5	28.75
Farm roads	841.2	841.2	841.2	841.2
All Roads	1285.06	1285.06	1285.06	1285.06
Motorable bridges (Nos.)	22	22	23	23
Motorable bridges (ms.)	748.96	748.96	750.96	750.96









Non-motorable bridges (Nos.)	30	30	30	30
Auto mobile workshop	13	13	13	13
Fuel Stations	2	2	2	3
Households with internet access	99.5	99.50%	99.50%	99.50%
Bus stations	1	1	1	1
Public Trasnports service	**2022**	**2023**	**2024**	**2025**
Bus	6	6	6	6
Taxi	60	60	60	60
Mobile Network coverage Gewogs	100%	100%	100%	100%
9. TRADE & INDUSTRIES (Nos.)	**2022**	**2023**	**2024**	**2025**
Industries by type (numb				
Agro based	9	1	2	5
Forestry based	17	10	12	11
Mineral based	5	3	4	4
Services	425	141	151	142
Contract	6	9	9	7
Others	2	4	1	0
11. ELECTRICITY	**2023**		**2024**	**2025**
Electricity coverage Gewogs	100%		100%	100%
12. RELIGION & CULTURE (Nos.)	**2023**		**2024**	**2025**
Religious institutions	151		151	151
Religious monuments	1389		1389	1389
13. PUBLIC FINANCE-Financial Year (Mill. Nu.)				
Revised Budget and Expenditure for FY 2024-2025				



FINANCIAL PROGRESS REPORT FOR FY 2026-2027 (CENTRAL ACTIVITIES)

Sl.No	Approved Budget (Nu in Million)	Expenditure (Nu. In Million)	Balance(Nu. In Million)	Percentage of Budget Utilization
DEPARTMENT				
Civil	72.130	71.416	0.714	99%
Religion and Culture	60.298	60.295	0.003	99.9%
Education	53.715	53.508	0.207	99.6%
Health	7.387	7.369	0.018	99.7%
Agrilculture	100.397	99.788	0.609	99.39%
Livestock	20.724	20.601	0.123	99.4%
Urban Development and Engineering	45.887	45.837	0.050	99.89%
TOTAL	360.538	358.814	1.724	0.990



Compiled by PEDS, Dzongkhag Administration, Trashigang

Source: From Various sectors, regionals, Census and survey report Publications and agencies

For Clarifications Contract @ sonamw@trashigang.gov.bt